Approved
Commissioners Court
MAY 08 2017

REQUEST FOR AGENDA PLACEMENT FORM

Submission Deadline - Tuesday, 12:00 PM before Court Dates

SUBMITTED BY: David Disheroon **TODAY'S DATE:** 04/27/2017

DEPARTMENT: Public Works

SIGNATURE OF DEPARTMENT HEAD: _____

REQUESTED AGENDA DATE: 05/08/2017

SPECIFIC AGENDA WORDING: Consideration of road reconstruction for Joshua Independent School District from chip seal to concrete road used as bus drive on CR 711A starting at FM 731, a road that is less than a quarter of a mile.

PERSON(S) TO PRESENT ITEM: David Disheroon

SUPPORT MATERIAL: (Must enclose supporting documentation)

TIME: 10 minutes

(Anticipated number of minutes needed to discuss item)

ACTION ITEM: X
WORKSHOP _____
CONSENT: _____
EXECUTIVE: _____

STAFF NOTICE:

COUNTY ATTORNEY:
AUDITOR: _____
PERSONNEL: _____
BUDGET COORDINATOR:
IT DEPARTMENT:
PURCHASING DEPARTMENT: _____
PUBLIC WORKS: _____
OTHER: _____

**********This Section to be Completed by County Judge's Office**********

ASSIGNED AGENDA DATE: _____

REQUEST RECEIVED BY COUNTY JUDGE'S OFFICE _____

COURT MEMBER APPROVAL _____ Date _____

5

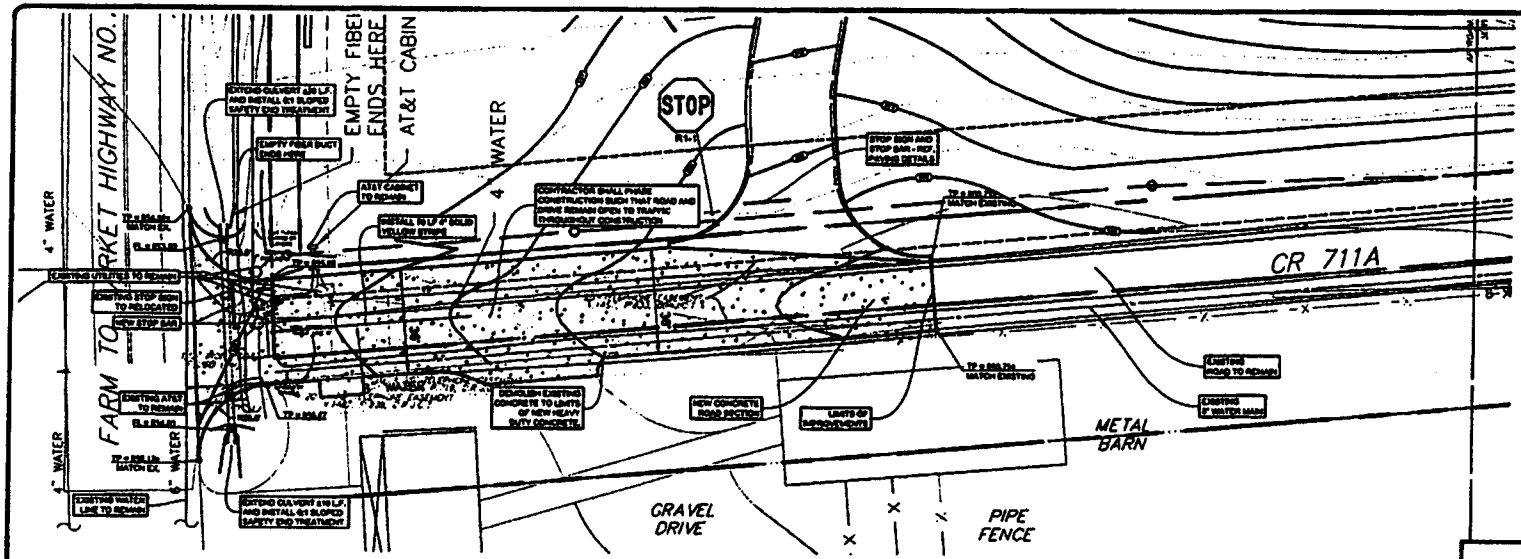

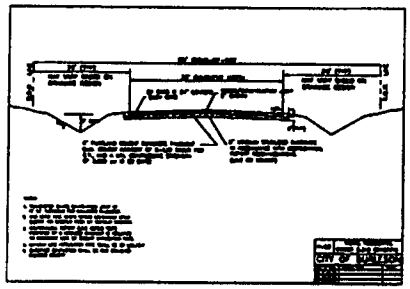

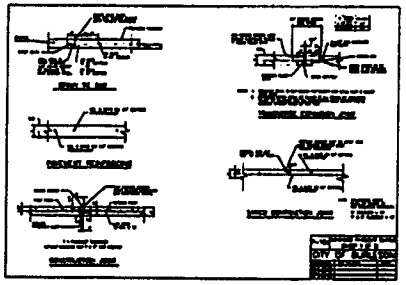

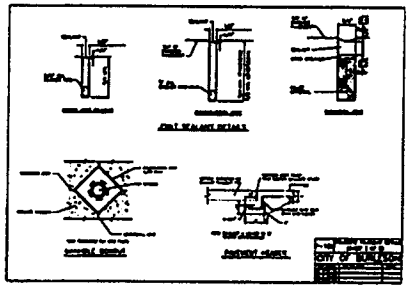

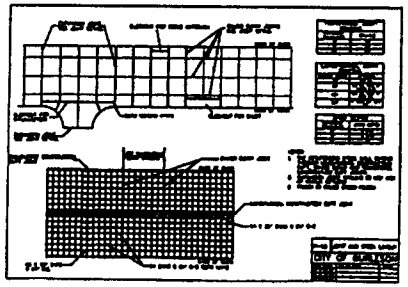

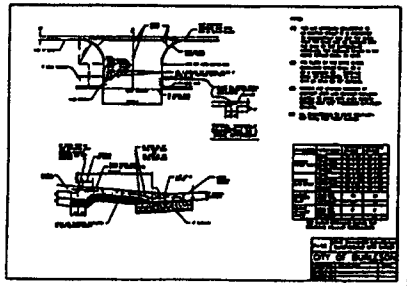

LEGEND

PROPOSED FACE AND BACK OF CURB	
PROPOSED HEAVY DUTY TRAFFIC CONCRETE (THICKNESS/REF. GEOTECH REPORT)	
PROPOSED SIGN	

" NOTICE TO CONTRACTORS - TOPOGRAPHIC SURVEY "

TOPOGRAPHIC INFORMATION WHICH FROM A TOPOGRAPHIC SURVEY PERFORMED BY SUCKER SURVEYORS. THE CONTRACTOR SHALL NOTIFY THE ENGINEER IMMEDIATELY, IN WRITING, OF ANY DISCREPANCIES OR OMISSIONS TO THE TOPOGRAPHIC INFORMATION. THE CONTRACTOR(S) SHALL BE RESPONSIBLE FOR CONFIRMING THE LOCATION (HORIZONTAL/VERTICAL) OF ANY BURIED CABLES, CONDUITS, PIPES, AND STRUCTURES (STORM SEWER, SANITARY SEWER, WATER, GAS, TELEVISION, TELEPHONE, ETC.) WHICH IMPACT THE CONSTRUCTION SITE. THE CONTRACTOR(S) SHALL NOTIFY THE OWNER AND ENGINEER IF ANY DISCREPANCIES ARE FOUND BETWEEN THE ACTUAL CONDITIONS VERSUS THE DATA CONTAINED IN THE CONSTRUCTION PLANS. ANY COSTS INCURRED AS THE RESULT OF NOT CONFIRMING THE ACTUAL LOCATION (HORIZONTAL/VERTICAL) OF SAID CABLES, CONDUITS, PIPES, AND STRUCTURES SHALL BE BORNE BY THE CONTRACTOR. ADDITIONALLY, THE CONTRACTOR(S) SHALL NOTIFY THE OWNER AND ENGINEER IF ANY ERRORS OR DISCREPANCIES ARE FOUND ON THE CONSTRUCTION DOCUMENTS (PLAN), WHICH NEGATIVELY IMPACT THE PROJECT. THE ENGINEER AND OWNER SHALL BE INDEMNIFIED OF PROBLEMS AND/OR COST WHICH MAY RESULT FROM CONTRACTOR'S FAILURE TO NOTIFY ENGINEER AND OWNER.

"NOTICE TO CONTRACTORS - UTILITIES"

THE CONTRACTOR IS SPECIFICALLY CAUTIONED THAT THE LOCATION AND/OR ELEVATION OF ANY EXISTING UTILITIES AS SHOWN ON THESE PLANS ARE BASED ON RECORDS OF THE VARIOUS UTILITY COMPANIES, THE GOVERNING MUNICIPALITY, AND WHERE POSSIBLE, MEASUREMENTS TAKEN IN THE FIELD. THE INFORMATION PROVIDED IS NOT TO BE RELIED ON AS BEING EXACT OR COMPLETE. THE CONTRACTOR MUST CALL THE APPROPRIATE UTILITY COMPANY AT LEAST 48 HOURS BEFORE ANY EXCAVATION TO REQUEST EXACT FIELD LOCATION OF UTILITIES. IT SHALL BE THE RESPONSIBILITY OF THE CONTRACTOR TO RELOCATE ALL EXISTING UTILITIES WHICH CONFLICT WITH THE PROPOSED IMPROVEMENTS SHOWN ON THESE PLANS.

!!!CAUTION!!!

EXISTING OVERHEAD & UNDERGROUND UTILITIES IN THE VICINITY. VERIFY LOCATION OF EXISTING UNDERGROUND UTILITIES BY VACUUM EXCAVATION OR OTHER POTHOLING TECHNIQUES.

811 Know what's below. Call before you dig.

THESE PLANS ARE SUBJECT TO REVIEW & APPROVAL BY JURISDICTIONAL ENTITIES.

Adams

A NEW MIDDLE SCHOOL
JOSHUA ISD

CR 711A PAVING PLAN

STATE OF TEXAS
DRAKE
51918
REGISTERED PROFESSIONAL ENGINEER

JOB NUMBER: 2005-111
DESIGNED BY: TJH
DRAWN BY: TJH
CHECKED BY: DHR
DATE:

SHEET: C7.0